

Horizontal datum: NAD27 North Dakota North Zone
 Vertical datum: NGVD29 Orthometric

CamWest Exploration LLC. Rough Rider 3D Survey

McKenzie Co. North Dakota

1281 Receiver points
 759 Source points
 Sept.- Oct. 2002
 Scaled to fit



- | | | | | | |
|--|---------------|--|----------------|--|-------------|
| | WIND MILL | | ARCH SITE | | HAZARD ZONE |
| | WATER WELL | | HAZARD | | PIPELINE |
| | OIL/GAS WELL | | GATES | | POWERLINE |
| | DRY HOLE | | RECEIVER POINT | | FENCE |
| | CONTROL POINT | | SOURCE POINT | | ROADS |



Extreme Surveys, Inc.
 Dubois, Wyoming 307-455-2796



SEISMIC COMPLETION REPORT
 INDUSTRIAL COMMISSION OF NORTH DAKOTA
 OIL AND GAS DIVISION
 SFN 51456 (11-87)



600 E BOULEVARD AVE
 BISMARCK, ND 58505

PERMIT NO.: **97-0073**

SHOT HOLE OPERATIONS: **60' Hole 5Lbs** *NON-EXPLOSIVE OPERATIONS:

SECTION 1

GEOPHYSICAL CONTRACTOR: **Veritas DGC LAND**

PROJCT NAME AND NUMBER: **Rough Rider 3D** COUNTY(S): **McKENZIE**

TOWNSHIP(S): **146N** RANGE(S): **100W**

PERMITTED BY: **Tim Brooks - VERITAS**

DATE COMMENCED: **Sept. 23, 2002** DATE COMPLETED: **NOV 14, 2002**

SECTION 2

FIRST S.P. #: **5525 1471 / 90001001** LAST S.P. #: **5677 1565 / 90001008**

LOADED HOLES (UNDETONATED SHOT POINTS)

	5549-		5587-			5613			5645			
S.P. #'s:	5533-1473	1472-1477	5557-1514	5581-1520	1501-1532 1530-1546	5597-1507	5605-1522	1516-1523 1552-1561	5621-1552	5629-1546	5637-1559	1534-1538
CHARGE SIZE::	5#	5#	5#	5#	5#	5#	5#	5#	5#	5#	5#	5#
DEPTH:	60'	60'	60'	60'	60'	60'	60'	60'	60'	60'	60'	60'

REASONS HOLES WERE NOT SHOT:
All Above
NOT SHOT DUE TO BAD DETONATOR, WOULD NOT FIRE

SECTION 3

FLOWING HOLES S.P.'s: **NONE**

N/A

PROCEDURE FOR PLUGGING FLOWING HOLES:
N/A

Include a 7.5 minute USGS topographic quadrangle map or a computer generated post-plot facsimile of the approximate scale displaying each individual shot hole, SP #, line #, and legal location.

*Non-Explosive Operations - Complete Section 1 and Affidavit.

AFFIDAVIT OF COMPLETION (GEOPHYSICAL CONTRACTOR)

STATE OF Texas)
~~NORTH DAKOTA~~)
COUNTY OF Harris)


Before me, Melissa A. Domec, a Notary Public in and for the said County and State, this day personally appeared Tim Brooks who being first duly sworn, deposes and says that (s)he is employed by Veritas Oil Corp, that (s)he has read North Dakota Century Code Section 38-08.1, that the foregoing seismic project has been completed in accordance with North Dakota Administrative Code Rule 43-02-12 and that the statements on the reverse side of this document are true.

[Signature]
Geophysical Contractor Representative

Subscribed in my presence and sworn before me this 25th day of February, 2003.

Notary Public Melissa A. Domec

My Commission Expires 6/7/2003



NORTH DAKOTA INDUSTRIAL COMMISSION

OIL AND GAS DIVISION

Lynn D. Helms
DIRECTOR

<http://explorer.ndic.state.nd.us>

Bruce E. Hicks
ASSISTANT DIRECTOR

January 21, 2003

Mr. Tim Brooks
Veritas DGC Land
410 17th St., Ste. 1690
Denver, CO 80202

RE: Seismic Completion Reports
970072 – Beiceigel Creek 3D
#970073 – Cliffside 3D
#970074 – Roughrider 3D
#970077 – Roosevelt Creek 3D


Dear Mr. Brooks:

Please be advised that we have not received Seismic Completion Reports for the above captioned programs. We have enclosed for your convenience, blank copies of these forms.

Pursuant to section 43-02-12-06 NDAC, geophysical contractors are required to submit these reports within 30 days of completion of operations. For your information, we have received the required post-plot maps and a copy of the holeplugging records, so the only forms we currently lack are the enclosed completed reports.

Should you have any questions regarding this matter, feel free to call me at your earliest convenience.

Sincerely,




David C. Hvinden
Geophysical Regulation Supervisor



GEOPHYSICAL EXPLORATION PERMIT
 INDUSTRIAL COMMISSION OF NORTH DAKOTA
 OIL AND GAS DIVISION
 SFN 51459 (11-97)

600 E BOULEVARD AVE
 BISMARCK, ND 58505



1) a. Company: VERITAS DGC LAND		Address: 410-17th Street, Suite 1690, DENVER, CO 80202	
Contact: TIM BROOKS		Telephone: 303-607-9344 ext 109	Fax: 303-607-9349
Surety Company: SAFECO INSURANCE COMPANY OF AMERICA		Bond Amount: \$50,000.00	Bond Number: 5766786
2) a. Subcontractor(s): EXPLORATION DRILLING, INC		Address: Route 2, Box 215, Sidney, MT. 59070	
b. Subcontractor(s):		Address:	
c. Subcontractor(s):		Address:	
3) Party Manager: DAN MILLWARD		Address: 410-17th Street, Ste. 1690 DENVER CO 80202	
4) Project Name or Line Numbers: ROUGH RIDER 3D		Telephone: 406-482-3356	
5) Exploration Method (Shot Hole, Non-Explosive, 2D, 3D): SHOT HOLE 3D			
6) Approximate Drilling Start Date: AUGUST 25, 2002		Approximate Completion Date: OCTOBER 31, 2002	

THE COMMISSION MUST BE NOTIFIED AT LEAST 24 HOURS IN ADVANCE OF COMMENCEMENT OF DRILL/PLUG OPERATIONS

7) Location of Proposed Project - County McKENZIE COUNTY								
Section(s), Township(s) & Range(s) T146N R100W		Sec. 15, 16, 17	T 146 N	R 100 W				
		Sec. 20, 21, 22	T 146 N	R 100 W				
		Sec. 29, 28, 27	T 146 N	R 100 W				
		Sec. 32, 33, 34	T 146 N	R 100 W				
8) Size of Hole 4 3/4"	Amt. of Charge 5 LBS	Depth 80'	Shots per Mi. (sq. mi.) 72/8	No. of Mi. (sq. mi.) 10.52 sq.	Identifying Marks Used on Nonmetallic Plug			
					Geophysical ID VDGC	a. Plugger ID EDI	b. Plugger ID	c. Plugger ID

9) Anticipated special drilling and plugging procedures?
NONE ANTICIPATED

10) Enclose a pre-plot map with proposed location of seismic program lines and powder mag.
SEE ENCLOSED MAP FOR LINE LOCATIONS - POWDER MAG. LOCATION YET TO BE DETERMINED.

Signed: *[Signature]* Title: **OPERATIONS MGR.** Date: **8-9-02**

(This space for State office use)

Permit No.: **97-0073** Approval Date: **8/19/02**

Approved By: *[Signature]* Title: **Geophysical Regulatory Supervisor**

County Approval Sent: **McKenzie County 8/19/02**

Conditions of Approval if any:
Identify surface plug w/ #73 and drill's plugger ID. Notify surface owner, county, and state of all dept. permission @ 701-287-7436 prior to any drilling. All data remains must be furnished upon request and SEB-P1 should be sent in w/ complete reports. 10/19/02

*See Instructions On Reverse Side

Plot to field

NORTH DAKOTA INDUSTRIAL COMMISSION

OIL AND GAS DIVISION

Lynn D. Helms
DIRECTOR

<http://explorer.ndic.state.nd.us>

Bruce E. Hicks
ASSISTANT DIRECTOR

August 20, 2002

Tim Brooks
Veritas DGC Land, Inc.
410-17th St., Ste. 1690
Denver, CO 80202

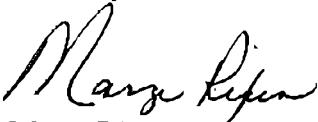
**RE: GEOPHYSICAL EXPLORATION PERMITS NO.
97-0072 – BEICEIGEL CREEK 3D
97-0073 – ROUGH RIDER 3D
97-0074 – CLIFFSIDE 3D
MCKENZIE COUNTY**

Dear Mr. Brooks:

This letter will verify the approval of the above-captioned Geophysical Permits effective August 19, 2002.

Please feel free to contact Mr. David Hvinden, Geophysical Regulation Supervisor if you should have any questions.

Sincerely,



Marge Rixen
Legal Assistant

/mr

Enc.

NORTH DAKOTA INDUSTRIAL COMMISSION

OIL AND GAS DIVISION

Lynn D. Helms
DIRECTOR

<http://explorer.ndic.state.nd.us>

Bruce E. Hicks
ASSISTANT DIRECTOR

August 19, 2002

The Honorable Frances M. Olson
McKenzie County Auditor
P.O. Box 543
Watford City, ND 58854

RE: Geophysical Exploration
Permits # 97-0072, 97-0073, 97-0074

Dear Ms. Olson:

Pursuant to Section 38-08.1-04.2 of the North Dakota Century Code, please be advised that Veritas DGC Land was issued the above captioned permits on August 19, 2002 and will remain in effect for a period of one year.

Should you have any questions, please contact our office.

Sincerely,



David C. Hvinden
Geophysical Regulation Supervisor

DCH/dh